









## Recreational Waters Bacterial (Enterococci) Monitoring Program

### Site Status Overview 2022 - Wheatbelt Region Local Government Authorities

Local Government / Managing Authority	Water Body	Site Code	Site Name	GPS Deci-Degrees	Monitoring Category	Result Years	No. Samples	95th %tile	Microbial Assess Category (MAC)	1-off Trigger Level (99th %tile)	2-in-a-row Trigger Level (90th %tile)	Sample Analysis Period	Sanitary Assess Category (SAC)	Beach Grade Website Icon	LGA/ MA Sanitary Inspection Report (SIR) Status Actions	Min No. Samples Rqd 2022-2023
Dandaragan (Shire of)/ DoT	Harbour	DA3/006	Jurien Boat Harbour Beach (West)	-30.291149, 115.044075	1. Program	2017-2022	22	2	A	140	15	Nov - May	Moderate		Collect 5-10 rainfall (24-48 hrs) samples	13
Dandaragan (Shire of)/ DoT	Harbour	DA3/007	Jurien Boat Harbour Beach (East)	-30.290526, 115.045607	1. Program	2017-2022	24	2	A	140	10	Nov - May	Moderate		Collect 5-10 rainfall (24-48 hrs) samples	13
Dandaragan (Shire of)	Ocean	DA3/013	Dobbyn Park Beach	-30.301367, 115.03697	1. Program	2017-2022	27	50	B	700	10	Nov - May	Moderate		Collect 5-10 rainfall (24-48 hrs) samples	13
Dandaragan (Shire of)	Ocean	DA3/015	Cervantes - Swimming Beach	-30.495617, 115.065755	1. Program	2017-2022	27	28	A	85	20	Nov - May	Moderate		Annual SIR Review	13
Dandaragan (Shire of)	Ocean	DA3/016	Cervantes - Jetty/Boat Ramp	-30.491262, 115.068565	1. Program	2017-2022	26	2	A	140	10	Nov - May	Moderate		Annual SIR Review	13
Gingin (Shire of)/ DBCA	Ocean	GG3/011	Grace Darling Park Beach	-31.0246, 115.3282	1. Program	2018-2022	63	155	B	668	80	Nov - May	Not Avail		SIR Required – Liaise w/ DoH	13
Gingin (Shire of)/ DBCA	Ocean	GG3/012	Harold Park Beach	-31.010732, 115.327557	1. Program	2018-2022	63	28	A	83	21	Nov - May	Not Avail		SIR Required – Liaise w/ DoH	13
Gingin (Shire of)	River	GG3/001	Moore River - Mouth Beach	-31.352224, 115.499251	1. Program	2017-2022	87	14	A	50	19	Nov - May	High		Collect 5-10 rainfall (24-48 hrs) samples	13
Gingin (Shire of)	River	GG3/002	Moore River - Caravan Park	-31.351037, 115.500438	1. Program	2017-2022	87	40	A	539	20	Nov - May	High		Collect 5-10 rainfall (24-48 hrs) samples	13
Gingin (Shire of)	River	GG3/003	Moore River - Boat Ramp	-31.351811, 115.502752	1. Program	2017-2022	87	80	B	328	40	Nov - May	High		Collect 5-10 rainfall (24-48 hrs) samples	13
Gingin (Shire of)	River	GG3/010	Moore River Desert Boardwalk	-31.01071, 115.3279	1. Program	2017-2022	86	70	B	183	40	Nov - May	Moderate		Collect 5-10 rainfall (24-48 hrs) samples	13

DBCA =, Dept. Biodiversity Conservation Attractions, DoT = Dept. Transport

## Recreational Waters Bacterial (Enterococci) Monitoring Program Site Status Overview 2022 - Wheatbelt Region Local Government Authorities

Local Government / Managing Authority	Water Body	Site Code	Site Name	GPS Deci-Degrees	Monitoring Category	Result Years	No. Samples	95th %tile	Microbial Assess Category (MAC)	1-off Trigger Level (99th %tile)	2-in-a-row Trigger Level (90th %tile)	Sample Analysis Period	Sanitary Assess Category (SAC)	Beach Grade Website Icon	LGA/ MA Sanitary Inspection Report (SIR) Status Actions	Min No. Samples Rqd 2022-2023
Narrogin (Shire of)	Reservoir	NG3/001	Railway Dam - South	-32.947662, 117.178997	1. Proposed	2019-2022	8						Not Avail		SIR Required – Liaise w/ DoH	13
Narrogin (Shire of)	Reservoir	NG3/002	Railway Dam - North	-32.947225, 117.179656	1. Proposed	2019-2022	8						Not Avail		SIR Required – Liaise w/ DoH	13
Northam (Shire of)	River	NM3/001	Avon River - Northam Weir	-31.6476, 116.67127	2. Active (Non-core)	2020-2022	68	680	D	29667	1066	Nov - May	Very High		Liaise w/ DoH - Review rainfall sampling results	5
Northam (Shire of)	River	NM3/001	Avon River - Northam Weir	-31.6476, 116.67127	2. Active (Non-core)	2020-2022	123	900	D	24000	489	All year	Very High		Liaise w/ DoH - Review rainfall sampling results	5
Northam (Shire of)	River	NM3/002	Avon River - Northam (US Footbridge)	-31.65168, 116.670216	2. Active (Non-core)	2020-2022	123	800	D	81015	1945	All year	Very High		Liaise w/ DoH - Review rainfall sampling results	5
Northam (Shire of)	River	NM3/003	Avon River - Northam (US 2. 1. Newcastle Rd Bridge)	-31.65501, 116.66616	2. Active (Non-core)	2020-2022	123	720	D	42336	1292	All year	Very High		Liaise w/ DoH - Review rainfall sampling results	5
West Arthur (Shire of)/ DBCA/ DoT	Lake	AW3/001	Lake Towerrinning - Jetty 1	-33.583888, 116.791518	1. Program	2017-2022	38	500	C	2011	265	Nov - May	Moderate		Collect 5-10 rainfall (24-48hrs) samples	13
West Arthur (Shire of)/ DBCA/ DoT	Lake	AW3/002	Lake Towerrinning - Caravan Park	-33.588671, 116.78572	1. Program	2017-2022	38	185	B	733	95	Nov - May	Moderate		Collect 5-10 rainfall (24-48hrs) samples	13



## Recreational Waters Bacterial (Enterococci) Monitoring Program Site Status Overview 2022 - Wheatbelt Region Local Government Authorities

Local Government / Managing Authority	Water Body	Site Code	Site Name	GPS Deci-Degrees	Monitoring Category	Result Years	No. Samples	95th %tile	Microbial Assess Category (MAC)	1-off Trigger Level (99th %tile)	2-in-a-row Trigger Level (90th %tile)	Sample Analysis Period	Sanitary Assess Category (SAC)	Beach Grade Website Icon	LGA/ MA Sanitary Inspection Report (SIR) Status Actions	Min No. Samples Rqd 2022-2023
Wickepin (Shire of)	Lake	WI3/001	Yealering Lake Swimming Hole - NE Corner	-32.596442, 117.634081	1. Proposed	2018-2021	3						Moderate		Collect 5-10 rainfall (24-48 hrs) samples	13
Wickepin (Shire of)	Lake	WI3/002	Lake Yealering Swimming Hole - West		1. Proposed	2018-2021	3						Moderate		Collect 5-10 rainfall (24-48 hrs) samples	13
Wickepin (Shire of)	Lake	WI3/006	Yealering Lake Swimming Hole - End of Jetty	-32.595164, 117.627225	1. Proposed	2021	2						Moderate		Collect 5-10 rainfall (24-48 hrs) samples	13
York (Shire of) / Private	Reservoir	YO3/007	WhiteGum Farm Dam	-31.866532, 116.939709	1. Proposed	2018-2021	6						Not Avail		SIR Required – Liaise w/ DoH	13